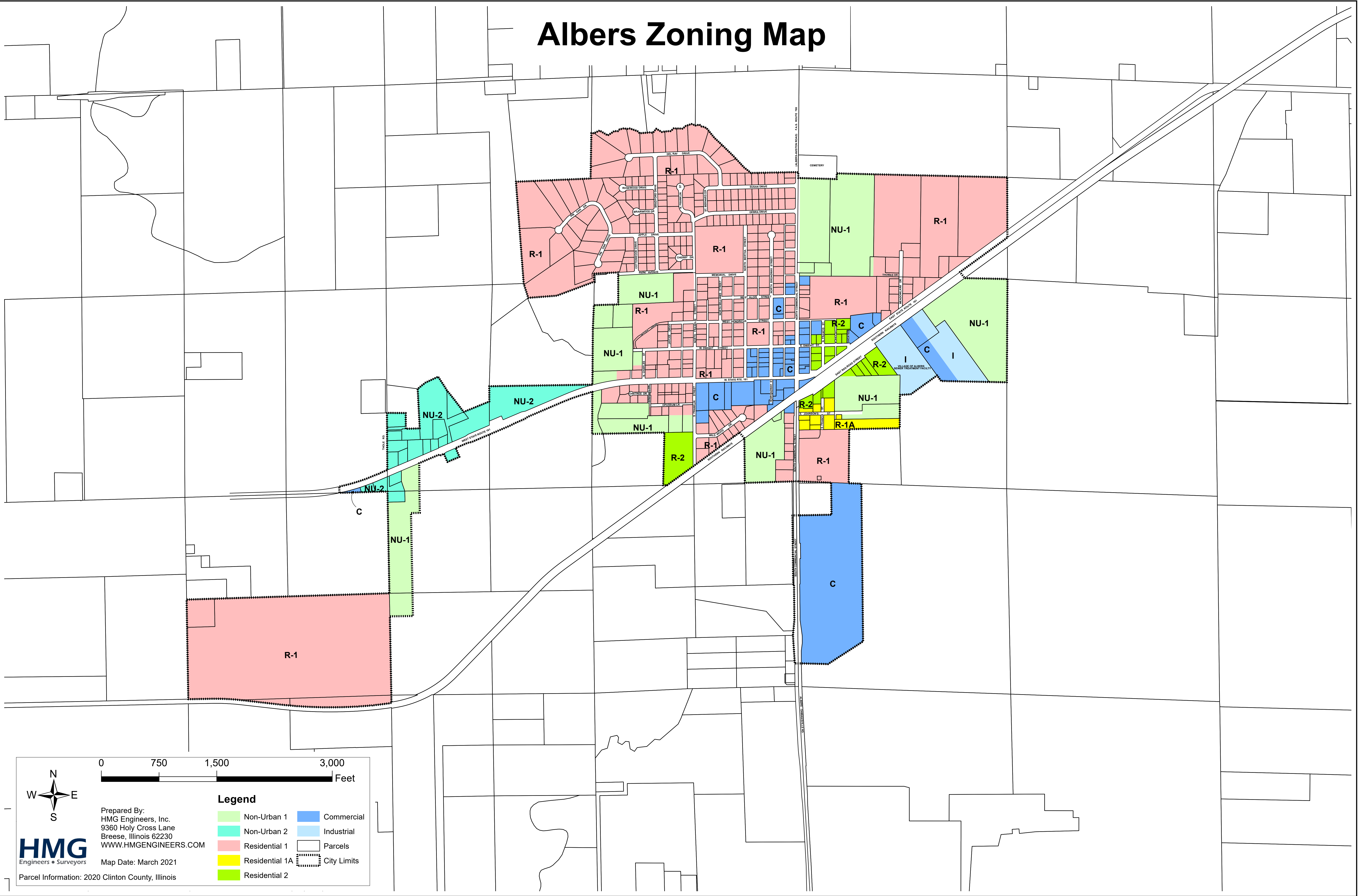

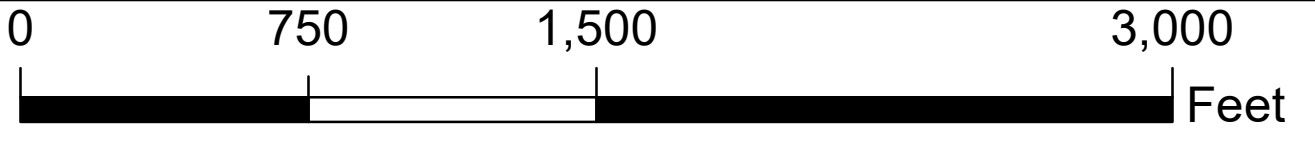











Albers Zoning Map







Legend

 Non-Urban 1	 Commercial
 Non-Urban 2	 Industrial
 Residential 1	 Parcels
 Residential 1A	 City Limits
 Residential 2	

Prepared By:
 HMG Engineers, Inc.
 9360 Holy Cross Lane
 Breese, Illinois 62230
 WWW.HMGENGINEERS.COM
 Map Date: March 2021
 Parcel Information: 2020 Clinton County, Illinois