
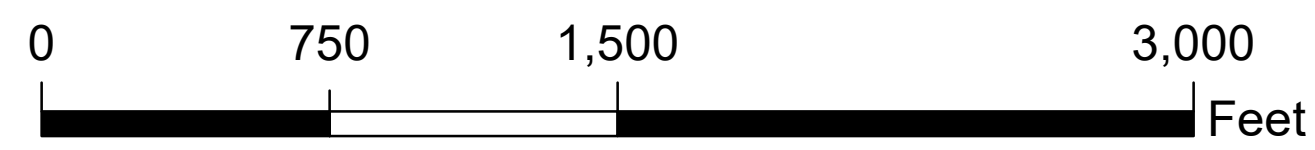
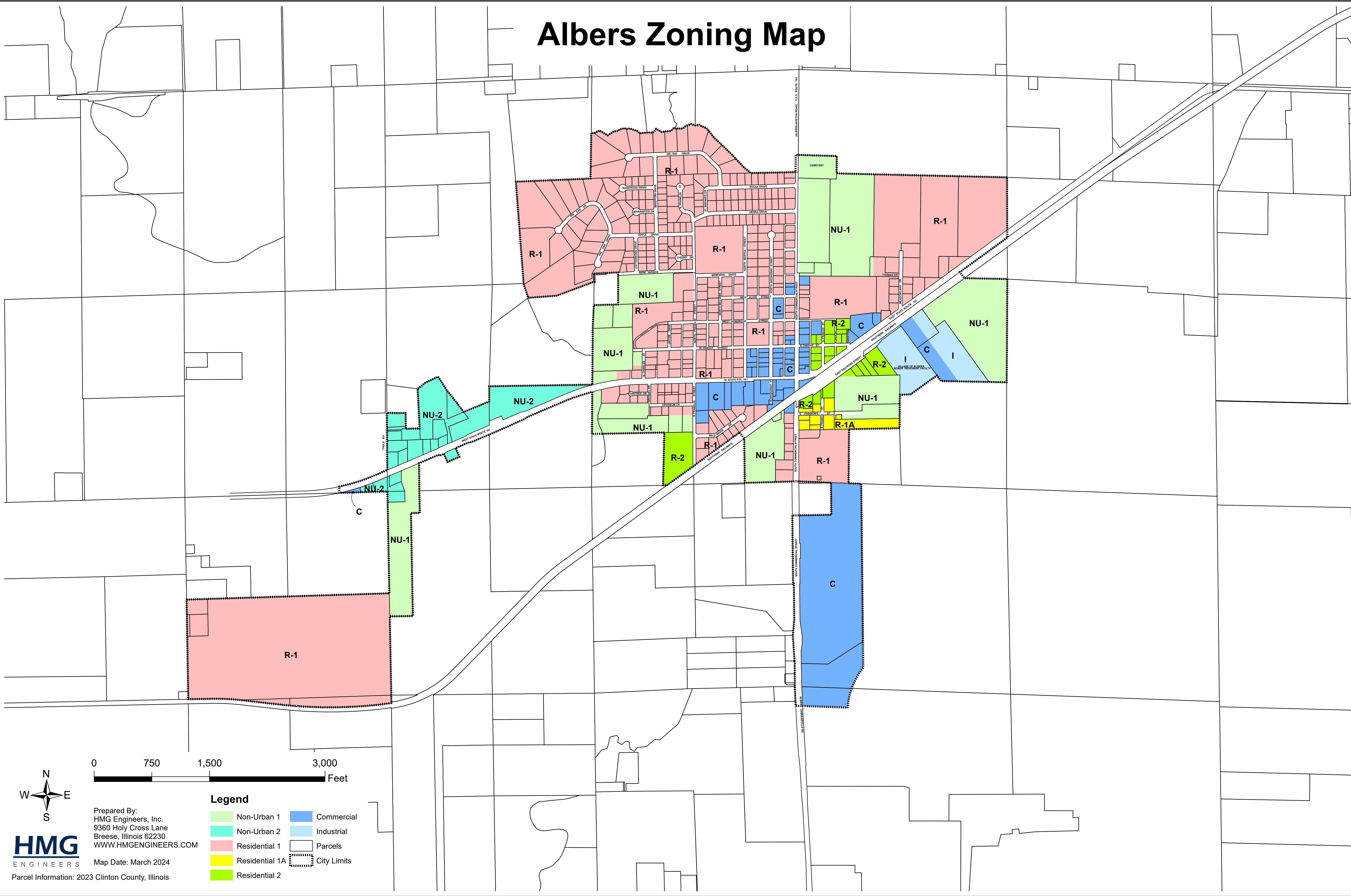


Albers Zoning Map



Legend

- Non-Urban 1
- Non-Urban 2
- Residential 1
- Residential 1A
- Residential 2
- Commercial
- Industrial
- Parcels
- City Limits

Prepared By:
 HMG Engineers, Inc.
 9360 Holy Cross Lane
 Breese, Illinois 62230
 WWW.HMGENGINEERS.COM

Map Date: March 2024

Parcel Information: 2023 Clinton County, Illinois

